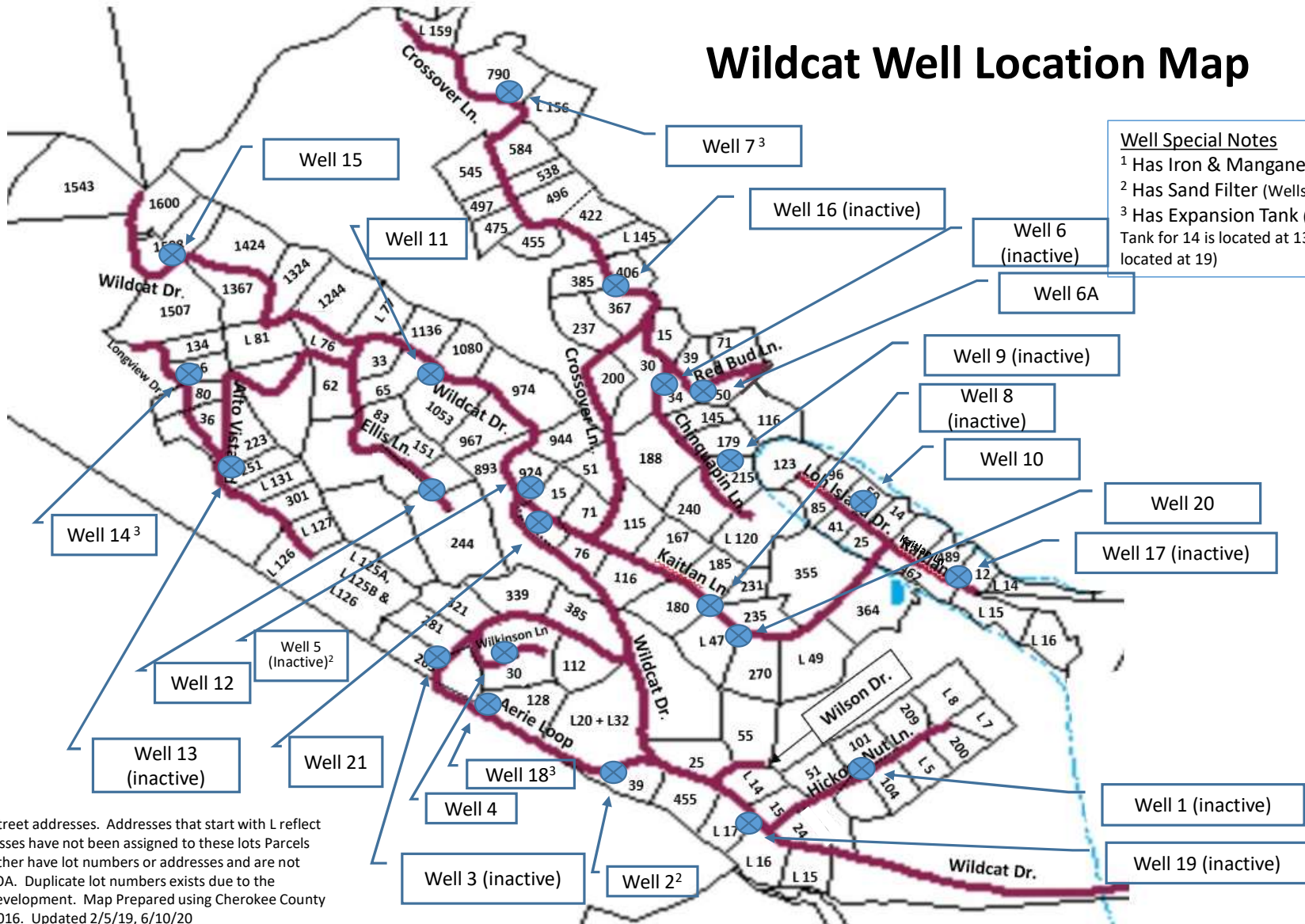
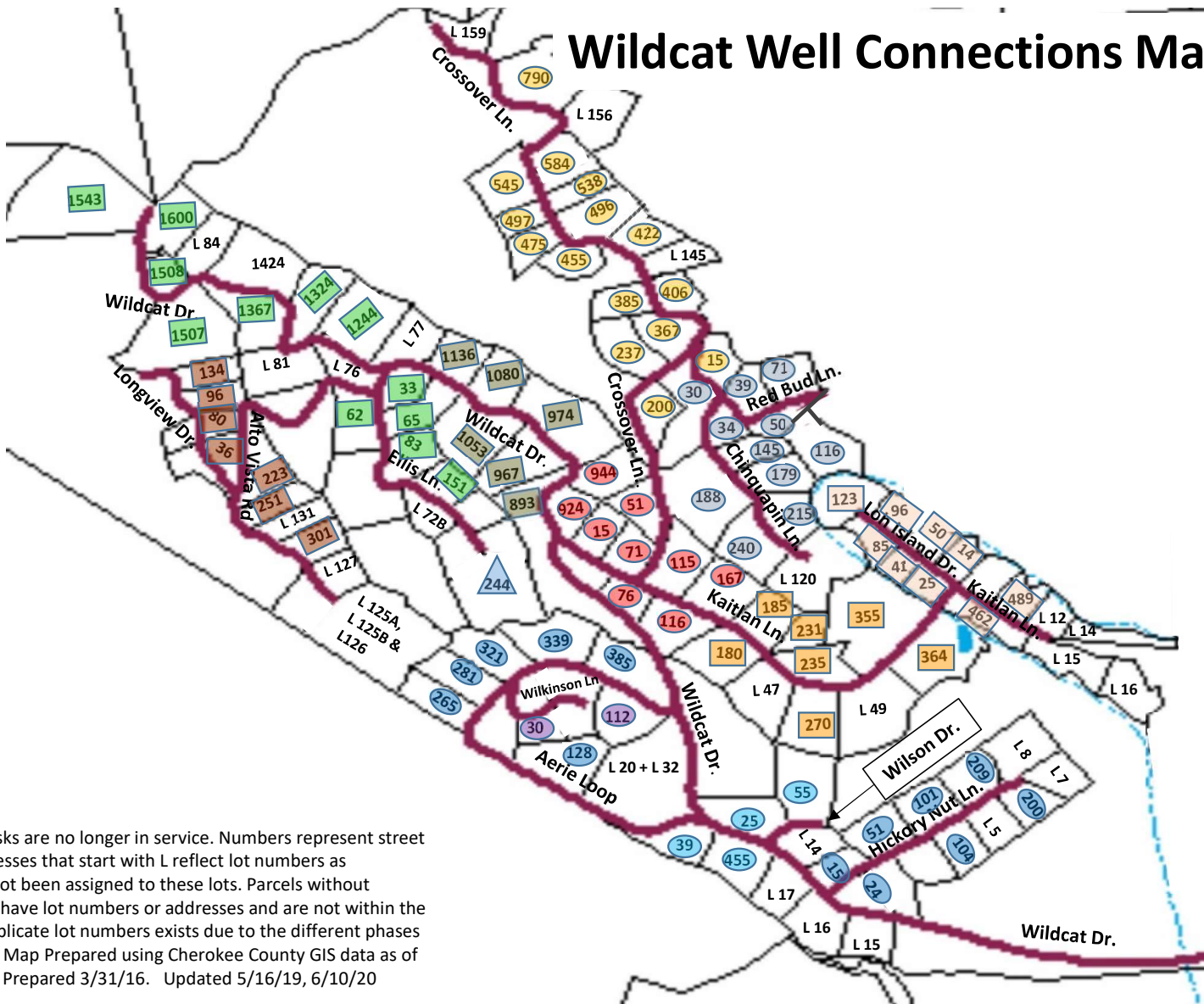















Wildcat Well Location Map



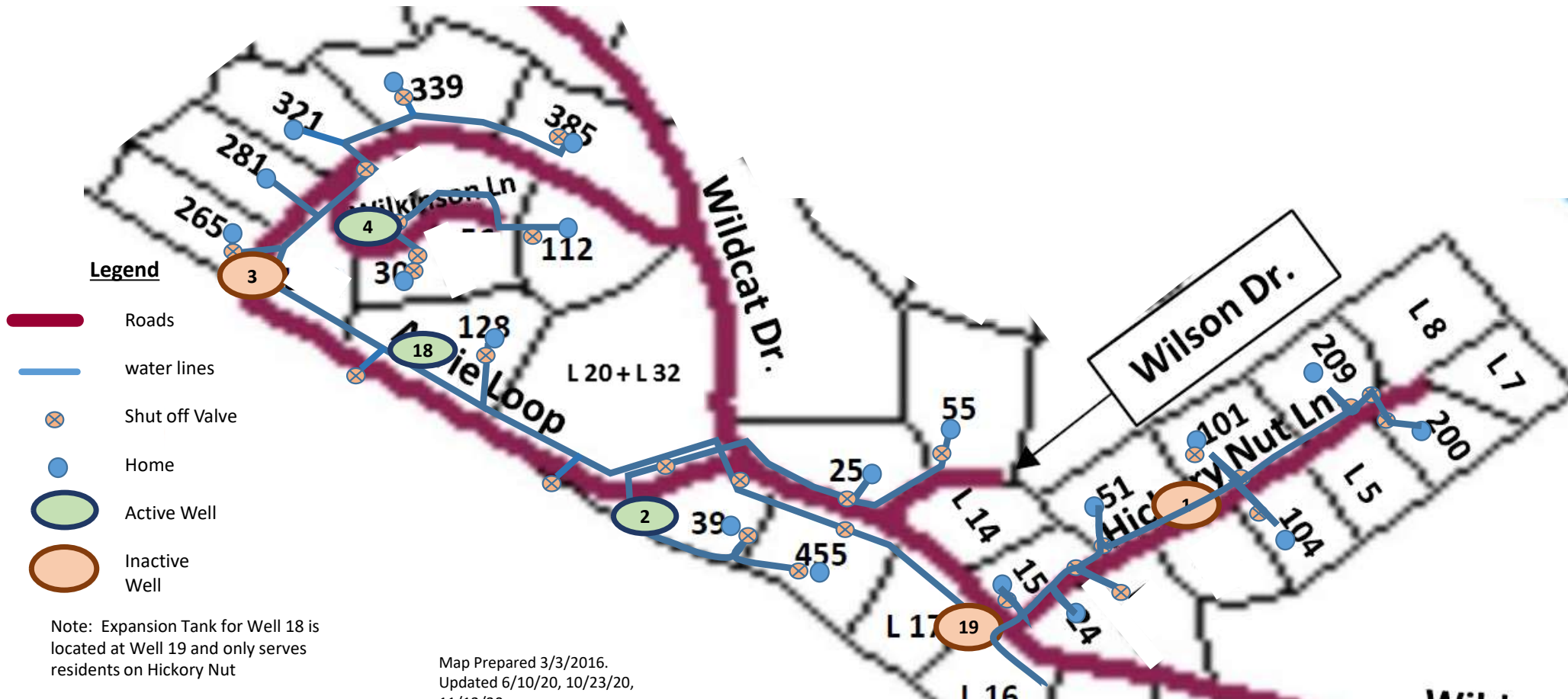
Wildcat Well Connections Map



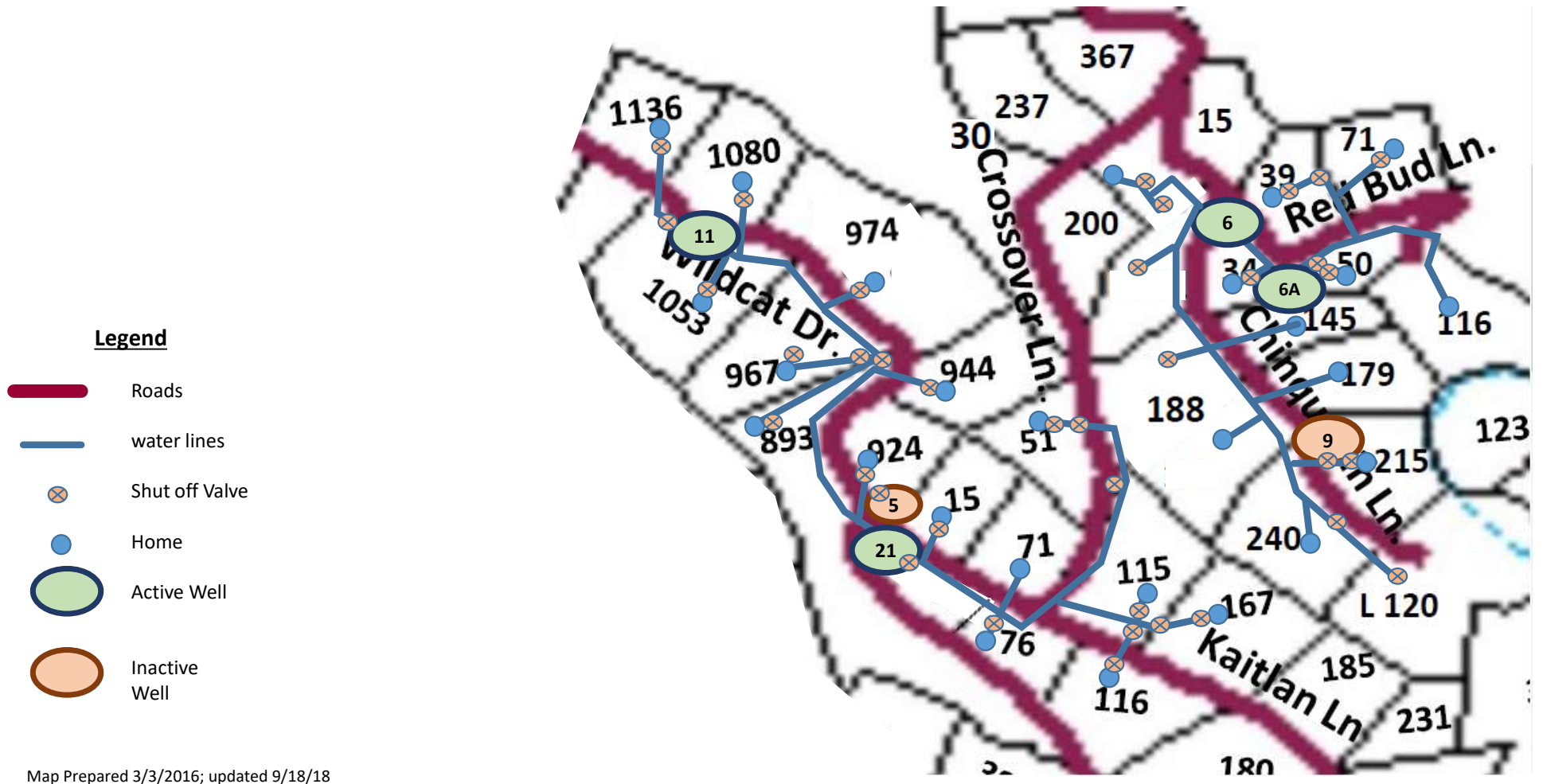
<u>Well Connections</u>	<u>General Location</u>
Well #1*	Hickory Nut Ln
 Well #2	Aerie Lp, Wilson Ln
Well #3*	Aerie Loop
 Well #4	Wilkerson Ln
Well #5*	Wildcat Dr & Kaitlan Ln
 Well #6	Red Bud Ln & Chinquapin Ln
 Well #6A	Red Bud Ln & Chinquapin Ln
 Well #7	Crossover Ln
Well #8*	Kaitlan Ln
Well #9*	Chinquapin Ln
 Well #10	Loh Island Dr
 Well #11	Wildcat Dr (Mid Section)
 Well #12	Ellis Ln
Well #13*	Longview Dr & Alto Vista Rd
 Well #14	Longview Dr, Alto Vista Rd
 Well #15	Wildcat Dr & Ellis Ln
Well #16*	Crossover Ln
Well #17*	Loh Island
 Well #18	Aerie Lp & Hickory Nut Ln
Well #19*	Wildcat Dr
 Well #20	Kaitlan Ln
 Well #21	Kaitlan Ln

Wells with asterisks are no longer in service. Numbers represent street addresses. Addresses that start with L reflect lot numbers as addresses have not been assigned to these lots. Parcels without numbers neither have lot numbers or addresses and are not within the Wildcat HOA. Duplicate lot numbers exists due to the different phases of development. Map Prepared using Cherokee County GIS data as of 1/30/2016. Map Prepared 3/31/16. Updated 5/16/19, 6/10/20

Wildcat Water Distribution System Map (Wells 1, 2, 3, 4 & 18)



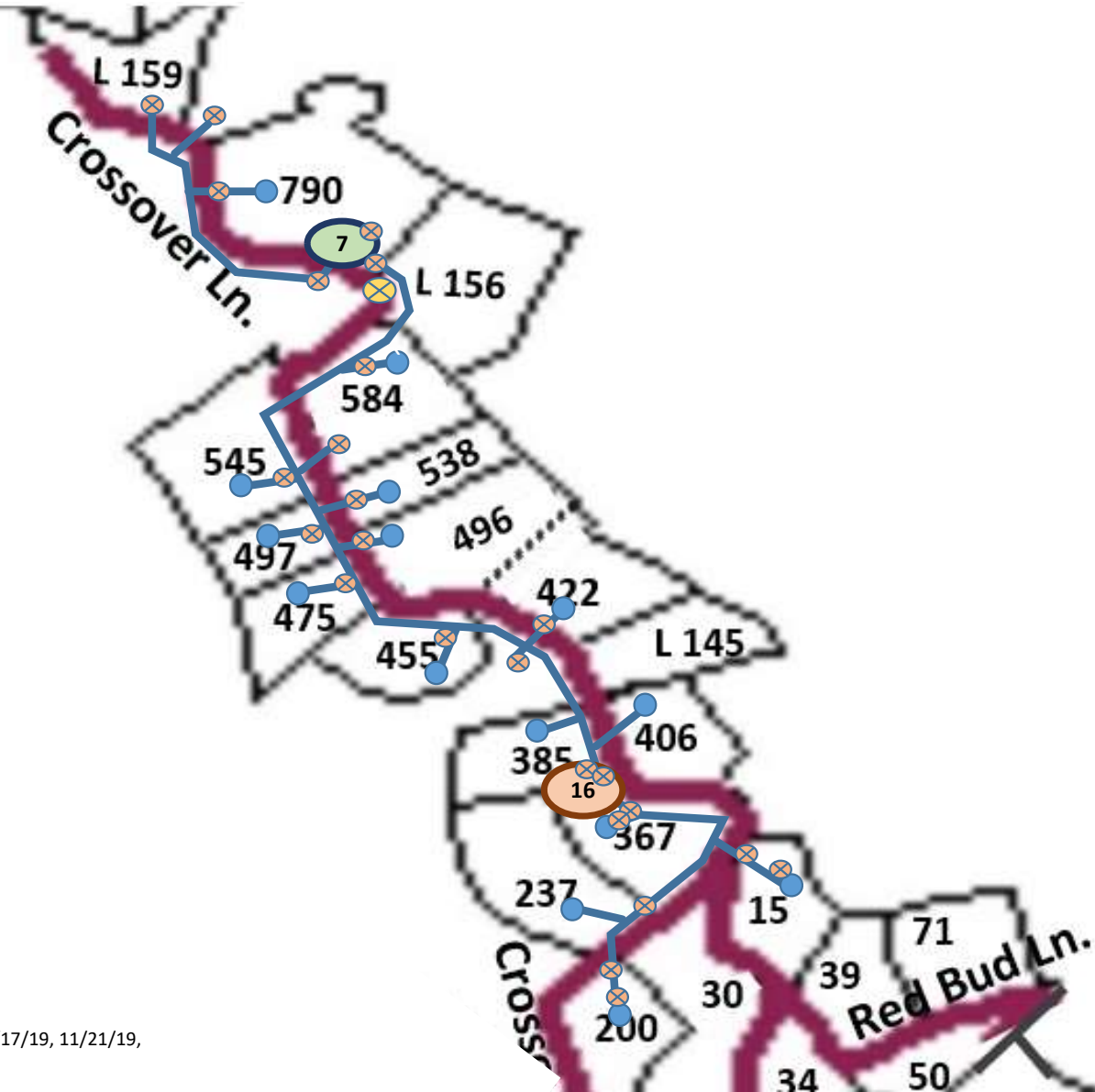
Wildcat Water Distribution System Map (Wells 5, 6, 6A, 9, 11 & 21)



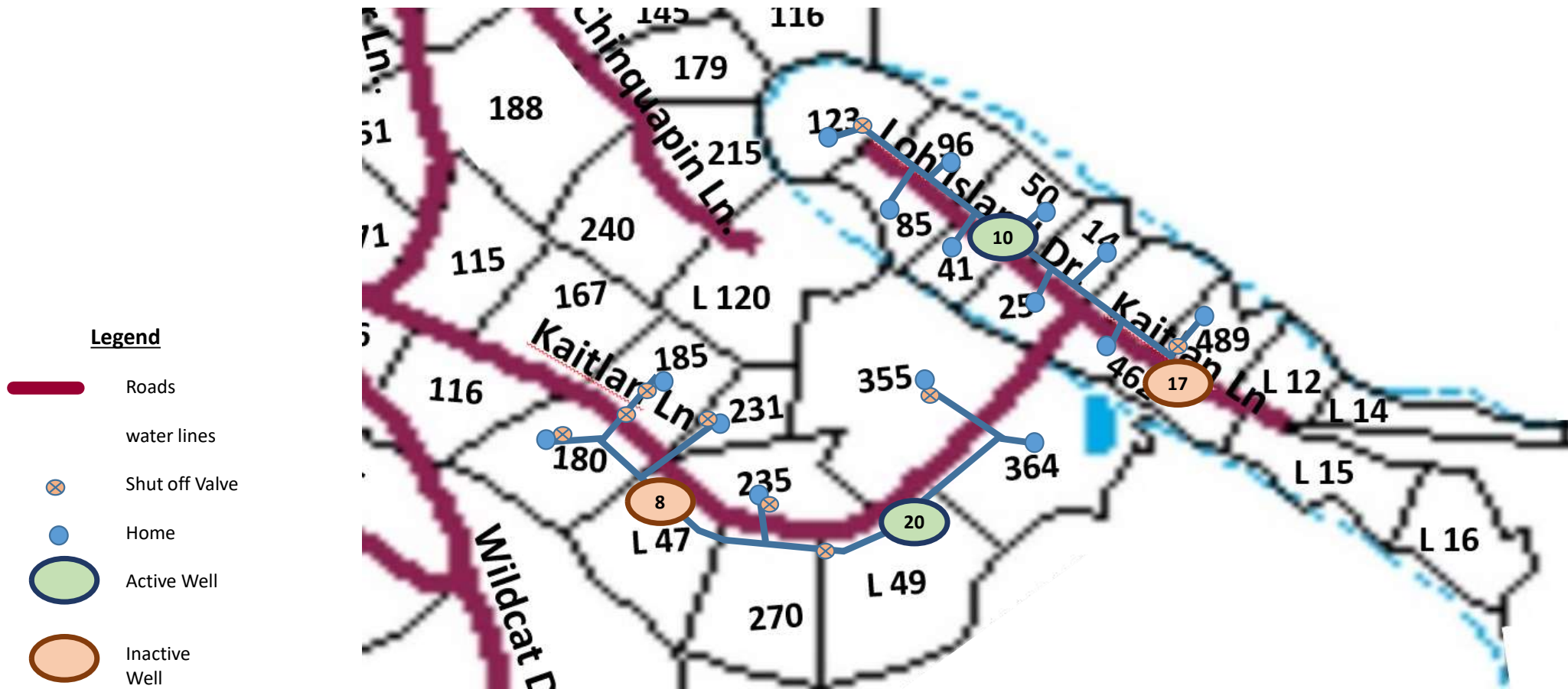
Water Distribution System Map (Wells 7 and 16)

- Legend**
- Roads
 - water lines
 - Shut off Valve
 - Home
 - Active Well
 - Inactive Well
 - Pressure Reducing Valve

Map Prepared 3/3/2016, revised 7/17/19, 11/21/19,
6/10/20

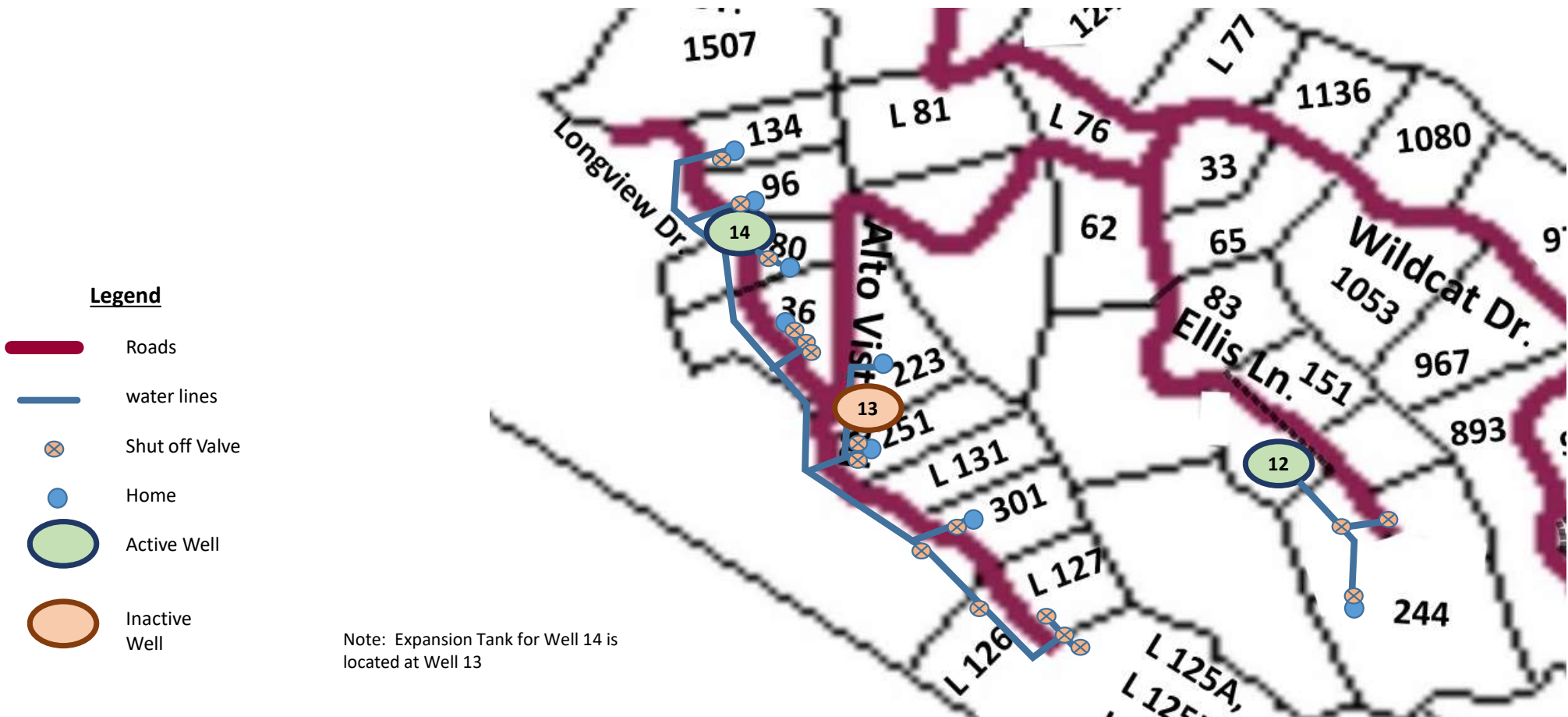


Water Distribution System Map (Wells 8, 10, 17 & 20)



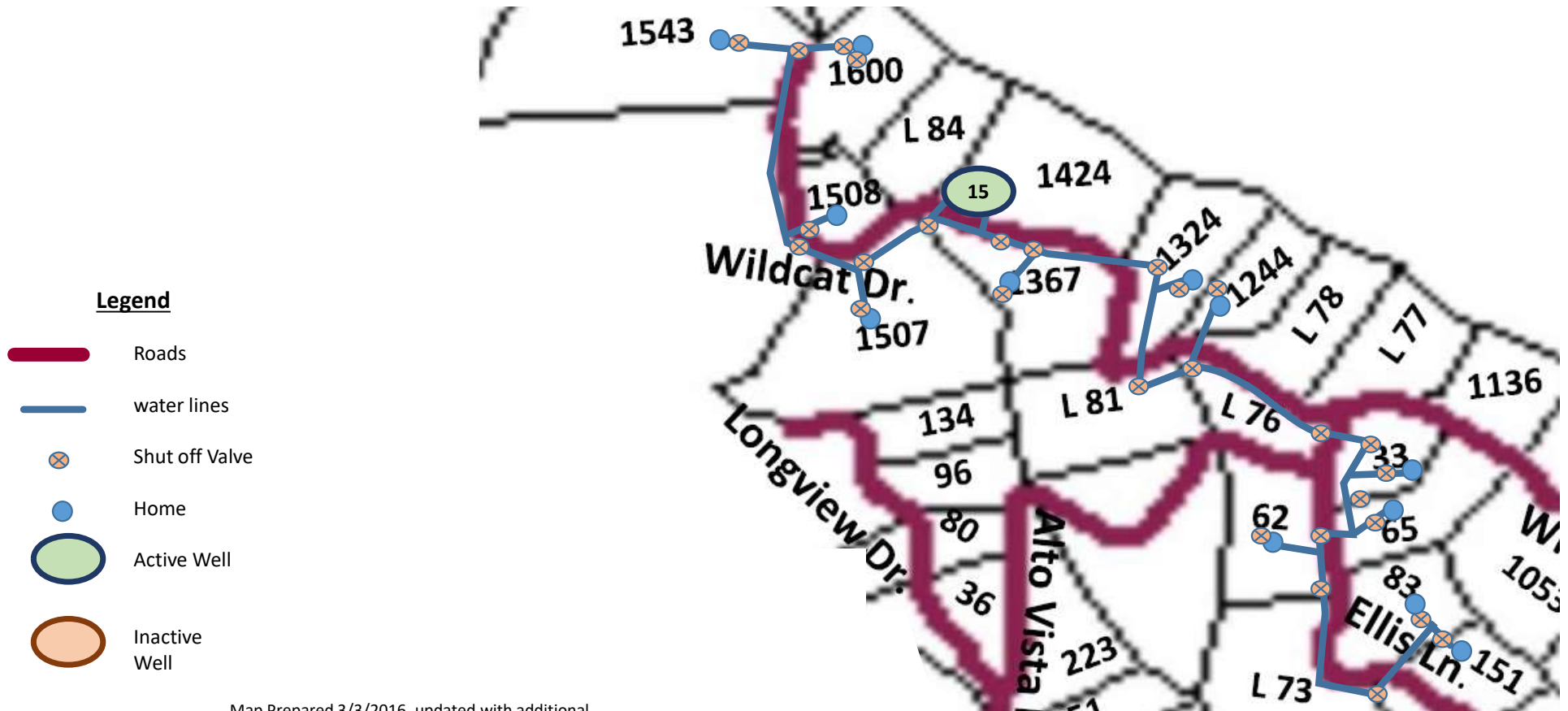
Map Prepared 3/3/2016, revised 6/10/20

Water Distribution System Map (Wells 12, 13 & 14)



Map Prepared 3/3/2016.
Updated 6/6/16, 6/10/20

Water Distribution System Map (Well 15)



Map Prepared 3/3/2016, updated with additional
valve locations 7/17/20